Exhibit "2"

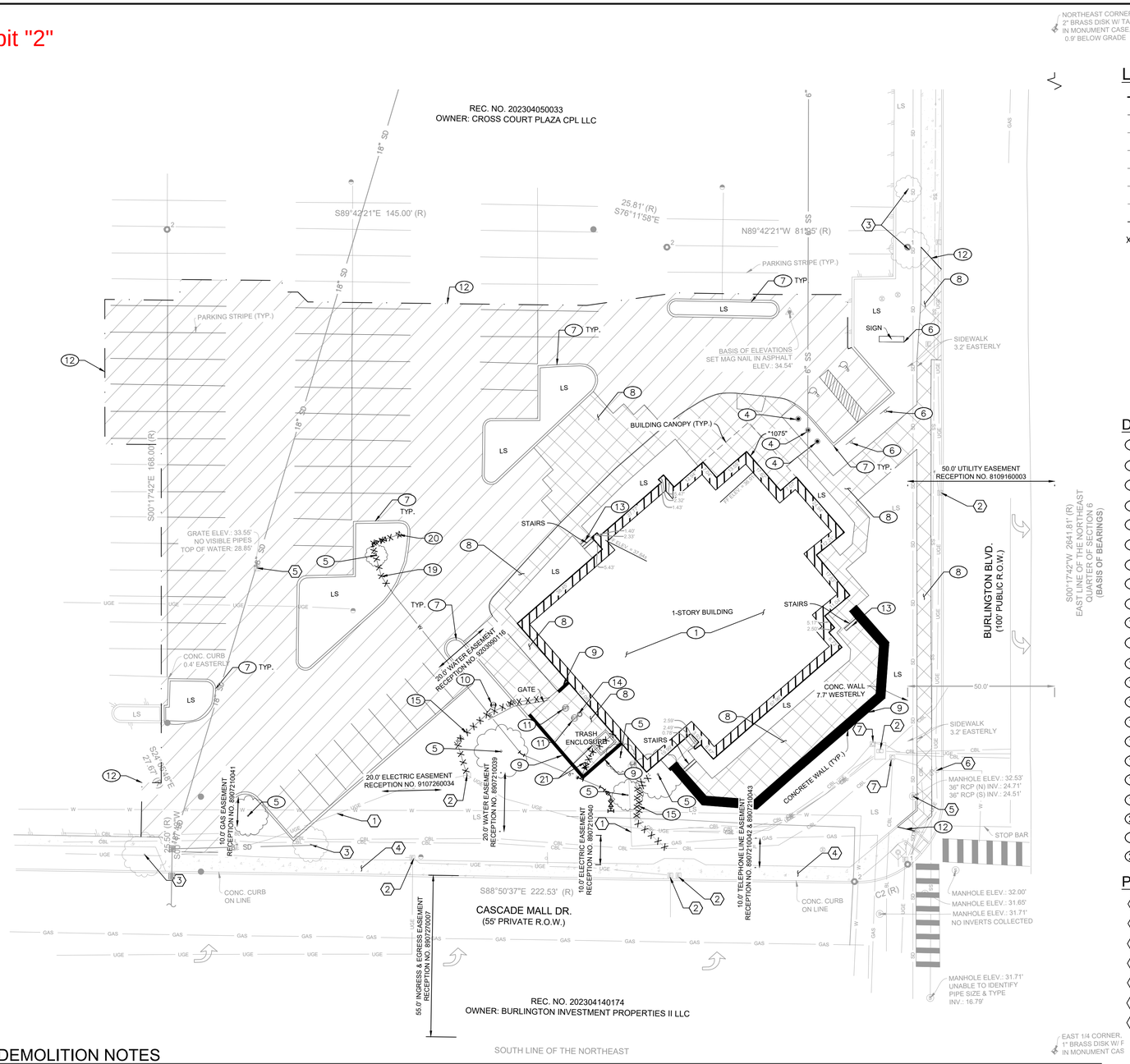

LEGEND

	PROPERTY LINE
	EASEMENT
	EXISTING STORM DRAIN LINE
SS	EXISTING SANITARY SEWER LINE
UGE	EXISTING ELECTRICAL LINE
W	EXISTING WATER LINE
CBL	EXISTING COMMUNICATION LINE
	SAWCUT LINE
X X X X X X X X X X X X X	EXISTING UTILITY TO BE REMOVED
	EXISTING CONCRETE PAVEMENT TO REMAIN
	EXISTING ASPHALT TO BE REMOVED
	EXISTING CONCRETE PAVEMENT TO BE REMOVED

DEMOLITION KEYNOTES

1. REMOVE EXISTING BUILDING AND ASSOCIATED FOUNDATION
2. REMOVE EXISTING TRASH ENCLOSURE AND ASSOCIATED FOUNDATION
3. REMOVE EXISTING SITE LIGHT AND ASSOCIATED FOUNDATION
4. REMOVE EXISTING POLE AND ASSOCIATED FOUNDATION
5. REMOVE EXISTING TREE
6. REMOVE EXISTING SIGN AND ASSOCIATED FOUNDATION
7. REMOVE EXISTING CURB
8. REMOVE EXISTING SIDEWALK
9. REMOVE EXISTING RETAINING WALL
10. REMOVE EXISTING WATER METER
11. REMOVE EXISTING GREASE TRAP
12. SAWCUT EXISTING PAVEMENT
13. REMOVE EXISTING STAIRS
14. REMOVE EXISTING SANITARY SEWER SERVICE LINE
15. REMOVE EXISTING ELECTRICAL/TELECOM LINE
16. REMOVE EXISTING ELECTRICAL/TELECOM STRUCTURE
17. REMOVE EXISTING ONSITE IRRIGATION SYSTEM
18. REMOVE EXISTING GAS LINE
19. REMOVE EXISTING WATER LINE
20. REMOVE EXISTING HYDRANT
21. REMOVE EXISTING WATER STRUCTURE
22. REMOVE EXISTING MONUMENT SIGN

PROTECTION KEYNOTES

1. PROTECT EXISTING GAS LINE
2. PROTECT EXISTING ELECTRICAL STRUCTURE
3. PROTECT EXISTING TREE
4. PROTECT EXISTING SIDEWALK
5. PROTECT EXISTING STORM STRUCTURE. ADJUST RIM TO GRADE
6. PROTECT EXISTING FIRE HYDRANT
7. PROTECT EXISTING TELECOM STRUCTURE

GENERAL DEMOLITION NOTES

1. THE CONTRACTOR SHALL CLEAR THE PROJECT SITE AREA WITHIN THE CONFINES OF THE DEMOLITION LIMIT LINE. THE CONTRACTOR SHALL CAP IN PLACE ALL EXISTING UTILITIES AT THE DEMOLITION LIMIT LINE, UNLESS NOTED ON THE PLAN. THE CONTRACTOR SHALL DEMOLISH AND REMOVE FROM THE SITE ALL EXISTING UTILITY STRUCTURES, PLANTERS, TREES, AND ALL OTHER SITE FEATURES, UNLESS OTHERWISE NOTED ON THE PLAN.
2. DEMOLITION AND REMOVAL OF PAVEMENT INCLUDES PAVEMENT THICKNESS AS WELL AS BASE COURSE THICKNESS.
3. REMOVAL OF LANDSCAPING SHALL INCLUDE ROOTS AND ORGANIC MATERIAL.
4. THE CONTRACTOR SHALL BE RESPONSIBLE FOR OBTAINING ANY AND ALL PERMITS AND SHALL PAY ALL FEES NECESSARY FOR ENCROACHMENT, GRADING, DEMOLITION, AND DISPOSAL OF SAID MATERIALS AS REQUIRED BY PRIVATE, LOCAL AND STATE JURISDICTIONS.
5. THE CONTRACTOR SHALL BE RESPONSIBLE FOR A SITE INSPECTION TO FULLY ACKNOWLEDGE THE EXTENT OF DEMOLITION WORK.
6. THE CONTRACTOR SHALL VERIFY AND LOCATE ALL EXISTING ABOVE AND UNDERGROUND UTILITIES. LOCATIONS SHOWN ON THE PLANS ARE APPROXIMATE AND ARE SHOWN FOR GENERAL INFORMATION ONLY.
7. DAMAGE TO ANY EXISTING UTILITIES AND SERVICES TO REMAIN SHALL BE THE RESPONSIBILITY OF THE CONTRACTOR. CONTRACTOR SHALL REPAIR AND/OR REPLACE IN KIND.
8. EROSION CONTROL MEASURES SHALL BE IMPLEMENTED TO PREVENT DEBRIS AND UNSUITABLE MATERIALS FROM ENTERING STORM DRAINS, SANITARY SEWERS AND STREETS.
9. DUST CONTROL MEASURES SHALL BE IMPLEMENTED DURING DEMOLITION.
10. DEMOLITION IS LIMITED TO WITHIN THE DEMOLITION LIMIT LINE UNLESS OTHERWISE NOTED.
11. CONTRACTOR SHALL REMOVE DEMOLISHED MATERIALS FROM THE SITE AS WORK PROGRESSES.
12. CONTRACTOR TO USE CARE IN HANDLING DEBRIS FROM SITE TO ENSURE THE SAFETY OF THE PUBLIC. HAUL ROUTE TO BE CLOSELY MONITORED FOR DEBRIS OR MATERIALS TRACKED ONTO ADJOINING ROADWAYS, SIDEWALKS, ETC. ROADWAYS AND WALKWAYS TO BE CLEARED DAILY OR AS NECESSARY TO MAINTAIN PUBLIC SAFETY.
13. SEE SHEET C3.0 FOR REMAINING INLET PROTECTION AND EROSION PREVENTION.
14. CONTRACTOR TO INSTALL CHAIN LINK FENCE WITH MESH SCREEN TO PROTECT PUBLIC FROM ENTERING CONSTRUCTION AREA.
15. CONTINUOUS ACCESS SHALL BE MAINTAINED FOR SURROUNDING PROPERTIES AT ALL TIMES DURING DEMOLITION OF EXISTING FACILITIES.
16. ALL MATERIAL REMOVED FROM THIS SITE BY THE CONTRACTOR SHALL BE DISPOSED OF BY THE CONTRACTOR IN A LEGAL MANNER.
17. REFER TO THE TOPOGRAPHIC SURVEY FOR ADDITIONAL DETAILS OF EXISTING STRUCTURES, ETC., LOCATED WITHIN THE PROJECT SITE. UNLESS OTHERWISE NOTED, ALL EXISTING BUILDINGS, STRUCTURES, SLABS, CONCRETE, ASPHALT, DEBRIS PILES, SIGNS, AND ALL APPURTENANCES ARE TO BE REMOVED FROM THE SITE BY THE CONTRACTOR AND PROPERLY DISPOSED OF IN A LEGAL MANNER AS PART OF THIS CONTRACT. SOME ITEMS TO BE REMOVED MAY NOT BE DEPICTED ON THE TOPOGRAPHIC SURVEY. REFER TO THIS PLAN FOR THE LIMITS OF ASPHALT REMOVAL. IF ANY ITEMS ARE IN QUESTION, THE CONTRACTOR SHALL CONTACT THE OWNER PRIOR TO REMOVAL OF SAID ITEMS.
18. THE CONTRACTOR SHALL REFER TO THIS PLAN AND LANDSCAPE PLAN FOR DEMOLITION/PRESERVATION OF EXISTING TREES. ALL TREES NOT SPECIFICALLY SHOWN TO BE PRESERVED OR RELOCATED SHALL BE REMOVED AS A PART OF THIS CONTRACT. TREE PROTECTION FENCING SHALL BE INSTALLED AS NECESSARY PRIOR TO ANY DEMOLITION.
19. CONTRACTOR SHALL ADJUST GRADE OF ANY RIMS/COVERS TO THE FINISHED ELEVATIONS OF EXISTING UTILITIES TO REMAIN.

SITE NOTES

1. SITE BOUNDARY, TOPOGRAPHY, UTILITY AND ROAD INFORMATION TAKEN FROM A SURVEY BY KIMLEY-HORN SURVEY (SURVEYOR: WILLIAM TRAVIS BRADLEY, OR PLS #48372) DATED MARCH 21, 2025.
2. PER FEMA MAP NUMBER 530153 0001 B DATED JANUARY 3, 1985, THIS SITE IS WITHIN A FLOODPLAIN.

BASIS OF BEARINGS

S01°25'49"W 2641.79' (M)
S00°17'42"W 2641.81' (R)
EAST LINE OF THE NORTHEAST QUARTER OF SECTION 6

SITE BENCHMARK

BENCHMARK 1: NORTHEAST CORNER, SECTION 6 2" BRASS DISK W/ TACK IN MONUMENT CASE, 0.9' BELOW GRADE

GRAPHIC SCALE IN FEET
20 0 10 20 40
1" = 20' @ 24X36

Restaurant Support Office
6800 Bishop Road, Plano, TX 75024
Tele: 972-769-3100 Fax: 972-769-3101

Store:
1075 S Burlington Blvd,
Burlington, WA 98233
Restaurant #C1344
P6-AV

Professional of Record:

Kimley»Horn

© 2025 KIMLEY-HORN AND ASSOCIATES, INC.

1201 Third Ave.
Suite 2800
Seattle, WA 98101
CONTACT:
LIZ WILLMOT, P.E.
(206) 677-8610
LIZ.WILLMOT@KIMLEY-HORN.COM

PRELIMINARY - NOT FOR CONSTRUCTION

Prototype :	P6-AV
Prototype Issue Date:	10/2024
Kicthen Issue Date:	10/08/2024
Design Bulletin Updates:	N/A
Date Issued:	Bulletin Number:
10/2024	VERSION 2024-1.0

TYPE III LAND USE

ISSUED

#	DATE	DESCRIPTION
	.	.
	.	.
	.	.
	.	.
	.	.
	.	.
	.	.
	.	.
	.	.
	.	.
	.	.
	.	.
	.	.
	.	.
	.	.
	.	.
	.	.
	.	.
	.	.
	.	.

Sheet Title:
EXISTING CONDITIONS

Date:	10/3/2025
Project Number:	090042018
Drawn By: SB, SP	Checked By: LW

Sheet Number:
C1.0

This document, together with the concepts and designs presented herein, as an instrument of service, is intended only for the specific purpose and client for which it was prepared. Reuse of and improper reliance on this document without written authorization and adaptation by Kimley-Horn and Associates, Inc. shall be without liability to Kimley-Horn and Associates, Inc.

This document, together with the concepts and designs presented herein, as an instrument of service, is intended only for the specific purpose and client for which it was prepared. Reuse of and improper reliance on this document without written authorization and adaptation by Kimley-Horn and Associates, Inc. shall be without liability to Kimley-Horn and Associates, Inc.

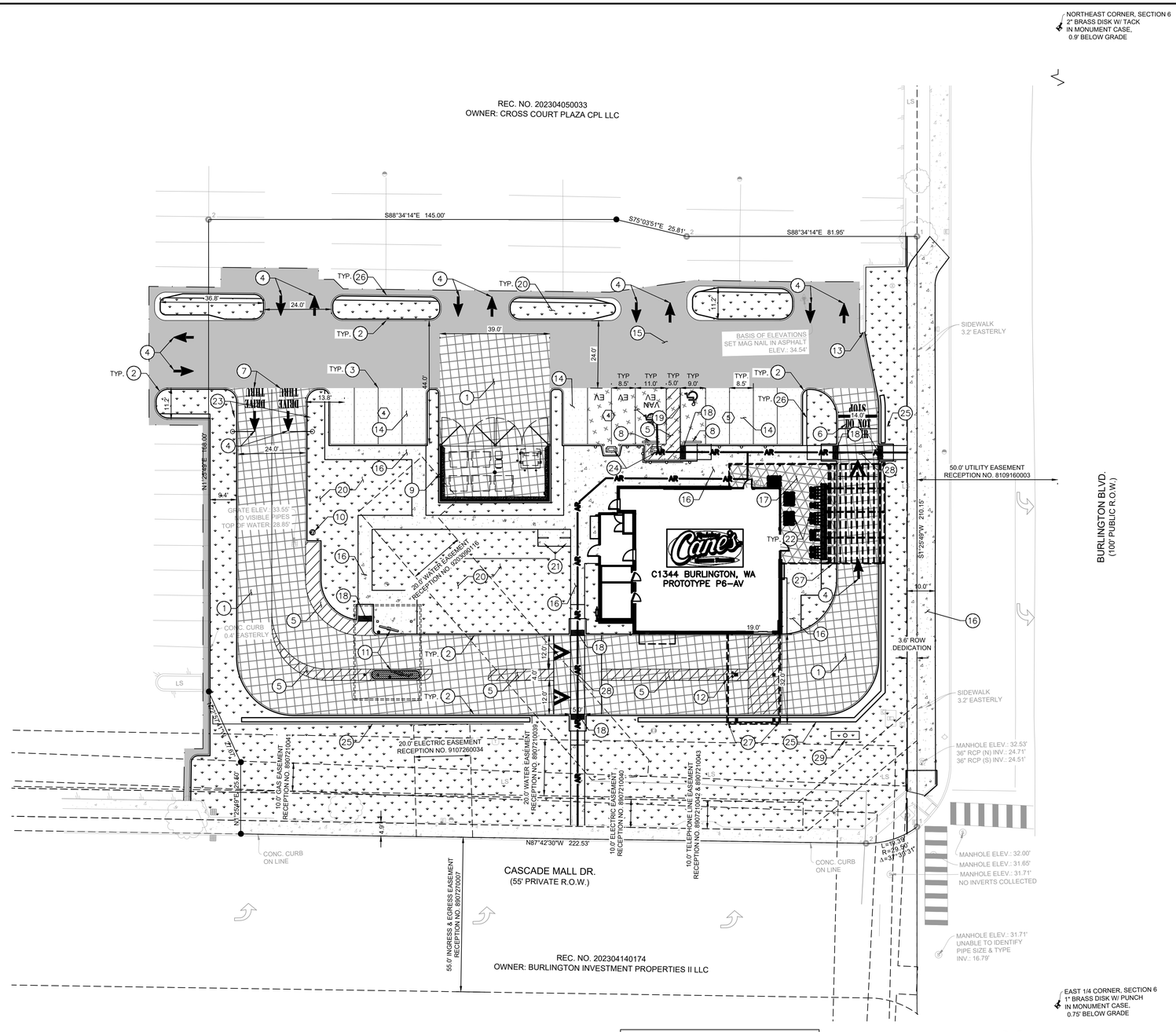

SITE NOTES

1. SITE BOUNDARY, TOPOGRAPHY, UTILITY AND ROAD INFORMATION TAKEN FROM A SURVEY BY KIMLEY-HORN SURVEY (SURVEYOR: WILLIAM TRAVIS BRADLEY, OR PLS #48372) DATED MARCH 21, 2025.
2. PER FEMA MAP NUMBER 530153 0001 B DATED JANUARY 3, 1985, THIS SITE IS WITHIN A FLOODPLAIN.

BASIS OF BEARINGS

S01°25'49"W 2641.79' (M)
S00°17'42"W 2641.81' (R)
EAST LINE OF THE NORTHEAST QUARTER OF SECTION 6

SITE BENCHMARK

BENCHMARK 1: NORTHEAST CORNER, SECTION 6 2" BRASS DISK W/ TACK IN MONUMENT CASE, 0.9' BELOW GRADE

PARKING / SITE DATA		
EXISTING ZONING	MIXED-USE COMMERCIAL (MUC-2)	
PROPOSED USE	RESTAURANT W/ DRIVE-THRU	
LOT AREA	54,518 SF / 1.25 AC	
BUILDING AREA	3,298 SF	
FINISHED FLOOR ELEVATION	35.00	
IMPERVIOUS AREA	38,353 SF	
LOT COVERAGE	70.3%	
	REQUIRED	PROVIDED
TOTAL PARKING	19 SPACES	32 SPACES
ACCESSIBLE	2 SPACES	2 SPACES
SHORT-TERM BICYCLE	6 SPACES	6 SPACES
MINIMUM PARKING: 1 SPACES/200 SF BICYCLE PARKING REQUIRED IS 4 SPACES.		

N

GRAPHIC SCALE IN FEET
20 0 10 20 40
1" = 20' @ 24X36

LEGEND

- PROPERTY LINE
- EASEMENT
- SETBACK LINE
- ACCESSIBLE ROUTE (FOR REFERENCE, DO NOT PAINT)
- PARKING STALL COUNT
- LIGHT DUTY ASPHALT PAVEMENT
- HEAVY DUTY ASPHALT PAVEMENT
- INTEGRAL COLORED LIGHT DUTY CONCRETE PAVEMENT
- INTEGRAL COLORED HEAVY DUTY CONCRETE PAVEMENT
- INTEGRAL COLORED LIGHT DUTY CONCRETE PATIO PAVEMENT
- LANDSCAPE/PLANTER AREA, REFER TO LANDSCAPE PLANS FOR MORE INFORMATION.
- DETECTABLE WARNING SYSTEM
- INTEGRAL COLORED LIGHT DUTY CONCRETE SIDEWALK PAVEMENT

SITE KEYNOTES

1. INSTALL HEAVY DUTY INTEGRAL COLORED CONCRETE PAVEMENT
2. INSTALL CONCRETE CURB
3. INSTALL STANDARD 90° PARKING STALL STRIPING
4. INSTALL PAVEMENT MARKING ARROW
5. INSTALL 2 COATS 60° WHITE HATCHING AT 36" O.C. 4" THICK
6. INSTALL "DO NOT ENTER" IN 12" HIGH WHITE LETTERS
7. INSTALL "DRIVE-THRU" PAVEMENT MARKING
8. INSTALL WHEEL STOP AT 2.0' FROM FACE OF WHEEL STOP TO FACE OF CURB
9. INSTALL TRASH AND RECYCLING BIN ENCLOSURE, REFER TO ARCHITECTURAL PLANS
10. INSTALL PREVIEW BOARD, REFER TO ARCHITECTURAL PLANS
11. INSTALL ORDER BOARD, REFER TO ARCHITECTURAL PLANS
12. INSTALL DRIVE-THRU CANOPY, REFER TO ARCHITECTURAL PLANS
13. JOIN EXISTING CURB AND PROPOSED CURB
14. LIGHT DUTY ASPHALT PAVEMENT
15. HEAVY DUTY ASPHALT PAVEMENT
16. CONCRETE SIDEWALK
17. COVERED PATIO, INTEGRAL COLOR SIDEWALK PAVEMENT COLOR SMOKESTACK 102 - 5LB
18. ACCESSIBLE RAMP WITH TRUNCATED DOMES DETECTABLE WARNING
19. ACCESSIBLE PARKING STALL.
20. LANDSCAPE AREA, REFER TO LANDSCAPE PLANS
21. INSTALL BICYCLE PARKING RACK
22. INSTALL PATIO FURNITURE, REFER TO LANDSCAPE PLANS
23. INSTALL HEIGHT DETECTORS, REFER TO ARCHITECTURAL PLANS
24. INSTALL EV CHARGING EQUIPMENT
25. INSTALL LANDSCAPE SCREEN WALL
26. INSTALL WALK OFF CURB
27. CANOPY AND CONNECTED TRELLIS
28. RAISED PEDESTRIAN CROSSING
29. PROPOSED PYLON SIGN

Raising Cane's Chicken Fingers
Restaurant Support Office
6800 Bishop Road, Plano, TX 75024
Tele: 972-769-3100 Fax: 972-769-3101

Store:
1075 S Burlington Blvd,
Burlington, WA 98233
Restaurant #C1344
P6-AV

Professional of Record:
Kimley»Horn
© 2025 KIMLEY-HORN AND ASSOCIATES, INC.
1201 Third Ave.
Suite 2800
Seattle, WA 98101
CONTACT:
LIZ WILLMOT, P.E.
(206) 677-8610
LIZ.WILLMOT@KIMLEY-HORN.COM

PRELIMINARY - NOT FOR CONSTRUCTION

Prototype :	P6-AV
Prototype Issue Date:	10/2024
Kicthen Issue Date:	10/08/2024
Design Bulletin Updates:	N/A
Date Issued:	Bulletin Number:
10/2024	VERSION 2024-1.0

TYPE III LAND USE

ISSUED

#	DATE	DESCRIPTION
	.	
	.	.
	.	.
	.	.
	.	.
	.	.
	.	.
	.	.
	.	.
	.	.
	.	.
	.	.
	.	.
	.	.
	.	.
	.	.
	.	.
	.	.
	.	.
	.	.

Sheet Title:

SITE PLAN

Date:	10/3/2025
Project Number:	090042018
Drawn By: SB, SP	Checked By: LW

Sheet Number:

C2.0

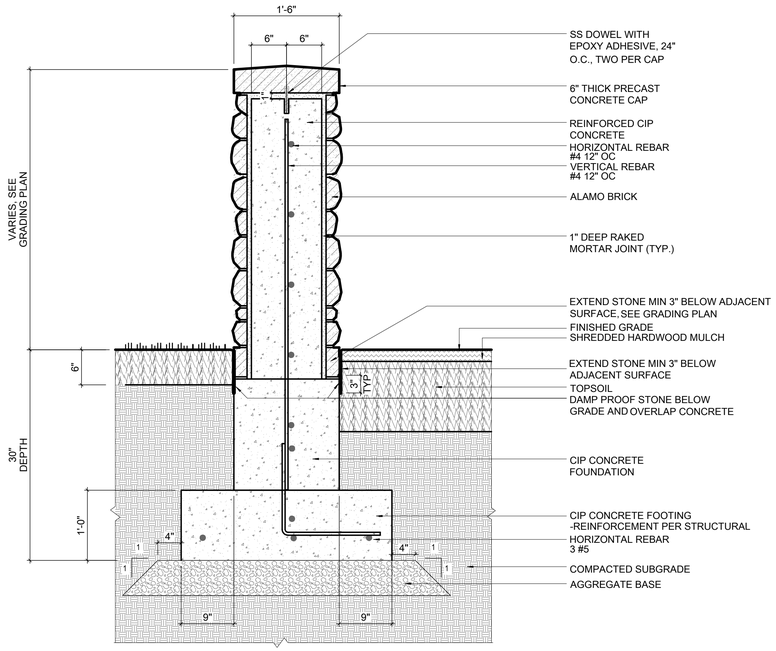

LANDSCAPE SCREEN WALL - SECTION

This document, together with the concepts and designs presented herein, as an instrument of service, is intended only for the specific purpose and client for which it was prepared. Reuse of and improper reliance on this document without written authorization and adaptation by Kimley-Horn and Associates, Inc. shall be without liability to Kimley-Horn and Associates, Inc.

Raising Cane's Chicken Fingers
Restaurant Support Office
6800 Bishop Road, Plano, TX 75024
Tele: 972-769-3100 Fax: 972-769-3101

Store:
1075 S Burlington Blvd,
Burlington, WA 98233
Restaurant #C1344
P6-AV

Professional of Record:

Kimley»Horn
© 2025 KIMLEY-HORN AND ASSOCIATES, INC.

1201 Third Ave.
Suite 2800
Seattle, WA 98101
CONTACT:
LIZ WILLMOT, P.E.
(206) 677-8610
LIZ.WILLMOT@KIMLEY-HORN.COM

PRELIMINARY - NOT FOR CONSTRUCTION

Prototype :	P6-AV
Prototype Issue Date:	10/2024
Kicthen Issue Date:	10/08/2024
Design Bulletin Updates:	N/A
Date Issued:	Bulletin Number:
10/2024	VERSION 2024-1.0

TYPE III LAND USE

ISSUED

	DATE	DESCRIPTION
	.	
	.	.
	.	.
	.	.
	.	.
	.	.
	.	.
	.	.
	.	.
	.	.
	.	.
	.	.
	.	.
	.	.
	.	.
	.	.
	.	.
	.	.
	.	.

Sheet Title:

SITE DETAILS

Date:	10/3/2025
Project Number:	090042018
Drawn By: SB, SP	Checked By: LW

Sheet Number:

C2.1

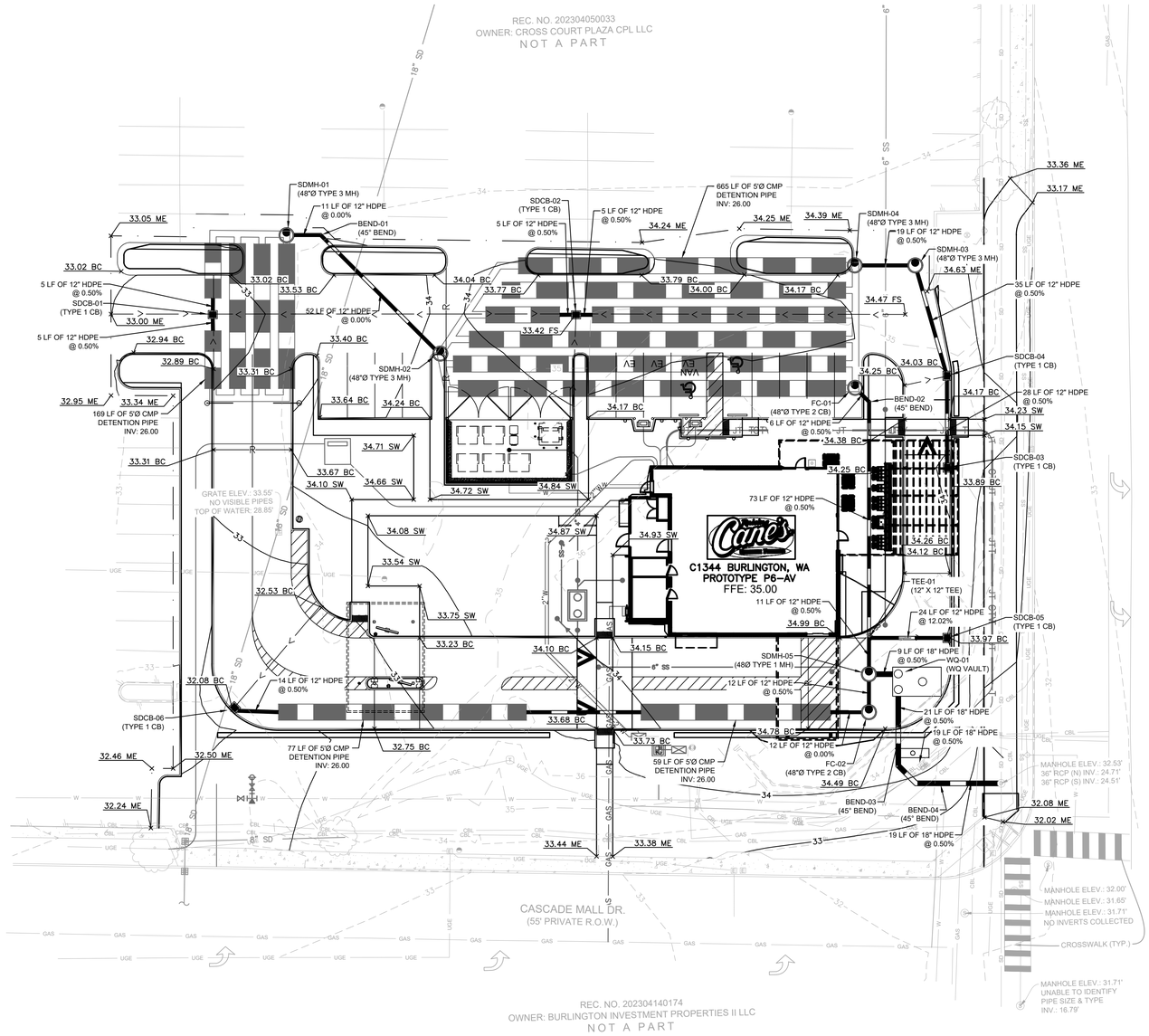

GRADING SUMMARY TABLE

CUT: 1,108 CUBIC FEET

FILL: 152 CUBIC FEET

NET CUT: 956 CUBIC FEET

NOTE: THE ABOVE QUANTITIES ARE APPROXIMATE IN PLACE VOLUMES CALCULATED FROM THE EXISTING GROUND TO THE PROPOSED FINISHED GRADE.

THE EARTHWORK QUANTITIES ABOVE ARE APPROXIMATE. THEY HAVE NOT BEEN FACTORED TO ACCOUNT FOR CHANGES IN VOLUME DUE TO BUILDING, CLEARING AND GRUBBING, SHRINKAGE, OVER-EXCAVATION AND RE-COMPACTION, AND CONSTRUCTION METHODS. NOR DO THEY ACCOUNT FOR THE THICKNESS OF PAVEMENT SECTIONS, FOOTINGS, SLABS, REUSE OF PULVERIZED MATERIALS THAT WILL UNERLIE NEW PAVEMENTS, ETC. THE CONTRACTOR SHALL RELY ON THEIR OWN EARTHWORK ESTIMATES FOR BIDDING PURPOSES.

APPROXIMATE AREAS OF EXCAVATION AND FILL HAVE BEEN NOTED IN THE PLANS AND LEGEND. AREAS OUTSIDE THESE LIMITS ARE AREAS OF LESS THAN ONE FOOT OR ZERO FILL AND EXCAVATION.

GRADING & DRAINAGE NOTES

1. ALL CONSTRUCTION TO BE IN ACCORDANCE WITH THESE PLANS AND THE CITY/AHJ STANDARDS AND SPECIFICATIONS.
2. PRIOR TO STARTING CONSTRUCTION, THE CONTRACTOR SHALL MAKE CERTAIN THAT ALL REQUIRED PERMITS AND APPROVALS HAVE BEEN OBTAINED. NO CONSTRUCTION OR FABRICATION SHALL BEGIN UNTIL THE CONTRACTOR HAS RECEIVED AND THOROUGHLY REVIEWED ALL PLANS AND OTHER DOCUMENTS APPROVED BY ALL OF THE PERMITTING AUTHORITIES.
3. THE GENERAL CONTRACTOR AND ALL SUB-CONTRACTORS SHALL VERIFY THE SUITABILITY OF ALL EXISTING AND PROPOSED SITE CONDITIONS INCLUDING GRADES AND DIMENSIONS BEFORE COMMENCEMENT OF ANY CONSTRUCTION. THE ENGINEER SHALL BE NOTIFIED IMMEDIATELY OF ANY DISCREPANCIES. MINOR ADJUSTMENTS TO FINISH GRADE TO ACCOMPLISH SPOT DRAINAGE ARE ACCEPTABLE, IF NECESSARY, UPON PRIOR APPROVAL OF ENGINEER. PAVING INSTALLED SHALL "FLUSH OUT" AT ANY JUNCTURE WITH EXISTING PAVING.
4. THE CONTRACTOR IS SPECIFICALLY CAUTIONED THAT THE LOCATION AND/OR ELEVATION OF EXISTING UTILITIES AS SHOWN ON THESE PLANS IS BASED ON RECORDS OF THE VARIOUS UTILITY COMPANIES, AND WHERE POSSIBLE, MEASUREMENTS TAKEN IN THE FIELD. THE INFORMATION IS NOT TO BE RELIED ON AS BEING EXACT OR COMPLETE. THE CONTRACTOR MUST CALL THE APPROPRIATE UTILITY COMPANIES AT LEAST 72 HOURS BEFORE ANY EXCAVATION TO REQUEST EXACT FIELD LOCATION OF UTILITIES. IT SHALL BE THE RESPONSIBILITY OF THE CONTRACTOR TO RELOCATE ALL EXISTING UTILITIES WHICH CONFLICT WITH THE PROPOSED IMPROVEMENTS SHOWN ON THE PLANS.
5. ALL CUT OR FILL SLOPES SHALL BE 4:1 OR FLATTER UNLESS OTHERWISE NOTED.
6. CONTRACTOR SHALL ADJUST AND/OR CUT EXISTING PAVEMENT AS NECESSARY TO ASSURE A SMOOTH FIT AND CONTINUOUS GRADE.
7. CONTRACTOR SHALL ASSURE POSITIVE DRAINAGE AWAY FROM BUILDINGS FOR ALL NATURAL AND PAVED AREAS.
8. TOPOGRAPHIC INFORMATION IS TAKEN FROM A TOPOGRAPHIC SURVEY BY LAND SURVEYORS. IF THE CONTRACTOR DOES NOT ACCEPT EXISTING TOPOGRAPHY AS SHOWN ON THE PLANS, WITHOUT EXCEPTION, THEN THE CONTRACTOR SHALL SUPPLY, AT THEIR EXPENSE, A TOPOGRAPHIC SURVEY BY A REGISTERED LAND SURVEYOR TO THE OWNER FOR REVIEW.
9. CONTRACTOR SHALL REFER TO ARCHITECTURAL PLANS FOR EXACT BUILDING FOOTPRINT DIMENSIONS.
10. CONTRACTOR SHALL REFER TO FINAL GEOTECH REPORT FOR BUILDING SUBGRADE AND SITE PREPARATION REQUIREMENTS.
11. CONTRACTOR SHALL ADJUST EXISTING VALVES, MANHOLE RIMS, ETC. AS NECESSARY TO MATCH FINISHED GRADE.
12. GRADING FOR ALL SIDEWALKS AND ACCESSIBLE ROUTES INCLUDING CROSSING DRIVEWAYS SHALL CONFORM TO ADA STANDARDS. SLOPES SHALL NOT EXCEED 5% LONGITUDINAL SLOPE OR 2% CROSS SLOPE. SIDEWALK ACCESS TO EXTERNAL BUILDING DOORS SHALL BE ADA COMPLIANT. CONTRACTOR SHALL NOTIFY ENGINEER IMMEDIATELY IF ADA CRITERIA CANNOT BE MET AT ANY LOCATION.
13. ANY PROPOSED CONTOURS SHOWN ARE APPROXIMATE. PROPOSED SPOT ELEVATIONS AND DESIGNATED GRADIENT ARE TO BE USED IN THE EVENT OF ANY DISCREPANCIES.
14. REFER TO EROSION CONTROL PLAN FOR EROSION CONTROL DEVICES TO BE INSTALLED PRIOR TO COMMENCING GRADING OPERATIONS.
15. ALL FILL TO BE PLACED SHALL BE IN ACCORDANCE WITH THE CURRENT APPLICABLE GEOTECHNICAL REPORT RECOMMENDATIONS.

LEGEND

	PROPERTY LINE	FFE	FINISHED FLOOR ELEVATION
	EASEMENT LINE	SW	TOP OF SIDEWALK
XXX	EXISTING CONTOUR	ME	MATCH EXISTING ELEVATION
XXX	PROPOSED CONTOUR	BC	BOTTOM OF CURB
GB	GRADE BREAK LINE	FS	FINISHED SURFACE
< <	LOW POINT LINE		PROPOSED STORM DRAIN PIPE
R	RIDGE LINE		PROPOSED TYPE 1 CATCH BASIN
XXX.XX	PROPOSED SPOT ELEVATION		PROPOSED MANHOLE/TYPE 2 CATCH BASIN
(XXX.XX)	EXISTING SPOT ELEVATION		PROPOSED DETENTION PIPE
2.00%	PROPOSED FLOW (DIRECTION AND SLOPE)		PROPOSED WQ VAULT

N

GRAPHIC SCALE IN FEET
20 0 10 20 40
1" = 20' @ 24X36

Raising Cane's Chicken Fingers
Restaurant Support Office
6800 Bishop Road, Plano, TX 75024
Tele: 972-769-3100 Fax: 972-769-3101

Store:
1075 S Burlington Blvd,
Burlington, WA 98233
Restaurant #C1344
P6-AV

Professional of Record:

Kimley»Horn
© 2025 KIMLEY-HORN AND ASSOCIATES, INC.

1201 Third Ave.
Suite 2800
Seattle, WA 98101
CONTACT:
LIZ WILLMOT, P.E.
(206) 677-8610
LIZ.WILLMOT@KIMLEY-HORN.COM

PRELIMINARY - NOT FOR CONSTRUCTION

Prototype :	P6-AV
Prototype Issue Date:	10/2024
Kicthen Issue Date:	10/08/2024
Design Bulletin Updates:	N/A
Date Issued:	Bulletin Number:
10/2024	VERSION 2024-1.0

TYPE III LAND USE

ISSUED

	DATE	DESCRIPTION
	.	.
	.	.
	.	.
	.	.
	.	.
	.	.
	.	.
	.	.
	.	.
	.	.
	.	.
	.	.
	.	.
	.	.
	.	.
	.	.
	.	.
	.	.
	.	.

Sheet Title:
GRADING AND DRAINAGE

Date:	10/3/2025
Project Number:	090042018
Drawn By: SB, SP	Checked By: LW

Sheet Number:
C3.0

This document, together with the concepts and designs presented herein, as an instrument of service, is intended only for the specific purpose and client for which it was prepared. Reuse of and improper reliance on this document without written authorization and adaptation by Kimley-Horn and Associates, Inc. shall be without liability to Kimley-Horn and Associates, Inc.

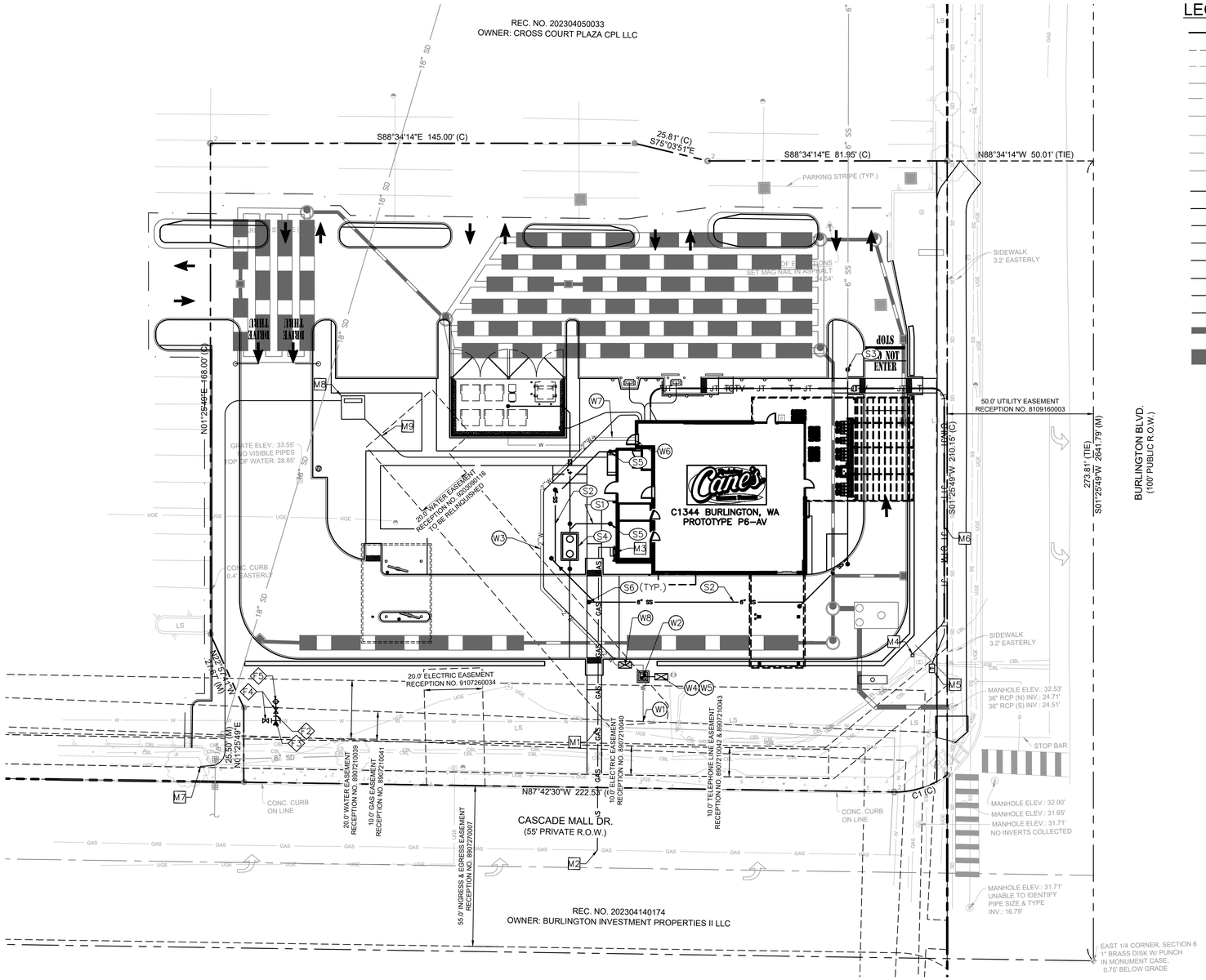

N

GRAPHIC SCALE IN FEET

20 0 10 20 40

1" = 20' @ 24X36

LEGEND

	PROPERTY LINE
	EASEMENT LINE
	SETBACK LINE
W	EXISTING WATER LINE
10" SS	EXISTING SANITARY SEWER LINE
G	EXISTING GAS LINE
E E	EXISTING UNDERGROUND ELECTRICAL LINE
COMM	EXISTING UNDERGROUND TELECOMMUNICATIONS LINE
SD	EXISTING STORM DRAIN LINE
2"W	PROPOSED 2" TYPE K COPPER DOMESTIC SERVICE LINE
W	PROPOSED 3/4" H/C WATER TO TRASH ENCLOSURE
6"SS	PROPOSED 6" SANITARY SEWER LINE
4"SS	PROPOSED 4" SANITARY SEWER LINE
E E	PROPOSED ELECTRICAL CONDUIT
IRR	PROPOSED IRRIGATION LINE
CTV	PROPOSED TELECOMMUNICATIONS LINE
GAS	PROPOSED GAS LINE
	PROPOSED STORM DRAIN LINE
	PROPOSED DETENTION PIPE

DOMESTIC WATER

- W1 CONNECT TO EXISTING 8" DI WATER MAIN, CONTRACTOR TO COORDINATE CONNECTION WITH SKAGIT PUBLIC UTILITY DISTRICT
- W2 PROPOSED 2" WATER METER WITH DEDUCT IN VAULT
- W3 PROPOSED 2" DOMESTIC WATERLINE
- W4 PROPOSED 1" IRRIGATION SERVICE, REFER TO LANDSCAPE FOR CONTINUATION
- W5 PROPOSED DOUBLE CHECK VALVE ASSEMBLY (DCVA)
- W6 BUILDING POINT OF CONNECTION, REFER TO MEP PLANS FOR CONTINUATION
- W7 INSTALL $\frac{3}{4}$" EACH H/C WATER TO TRASH ENCLOSURE WITH RPZ VALVE, REFER TO MEP PLANS
- W8 PROPOSED EXTEIOR REDUCED PRESSURE BACKFLOW ASSEMBLY (RPBA)

FIRE WATER

- F1 EXISTING FIRE HYDRANT
- F2 PROPOSED 6" FIRE WATERLINE
- F3 PROPOSED 12" X 6" TEE
- F4 PROPOSED GATE VALVE
- F5 PROPOSED FIRE HYDRANT

SANITARY SEWER

- S1 PROPOSED 4" SDR-35 PVC SEWER PIPE
- S2 PROPOSED 6" SDR-35 PVC SEWER PIPE
- S3 CONNECT TO EXISTING 6" SANITARY SEWER SERVICE.
- S4 PROPOSED GREASE INTERCEPTOR
- S5 BUILDING POINT OF CONNECTION, REFER TO MEP PLANS FOR CONTINUATION
- S6 PROPOSED SEWER CLEANOUT

DRY UTILITIES

- M1 PROPOSED GAS SERVICE, REFER TO E4 PLANS
- M2 CONNECTION TO EXISTING GAS MAIN, REFER TO E4 PLANS
- M3 PROPOSED GAS METER, REFER TO E4 PLANS
- M4 CONNECT TO EXISTING TELEPHONE PEDESTAL, REFER TO E4 PLANS
- M5 CONNECT TO EXISTING COMMUNICATION PULLBOX, REFER TO E4 PLANS
- M6 PROPOSED TELECOM IN JOINT TRENCH, REFER TO E4 PLANS
- M7 PROPOSED ELECTRIC DUCT INTERSECTING EXISTING PRIMARY DUCT, REFER TO E4 PLANS
- M8 PROPOSED TRANSFORMER, REFER TO E4 PLANS
- M9 PROPOSED ELECTRIC SERVICE, REFER TO E4 PLANS

Raising Cane's Chicken Fingers
Restaurant Support Office
6800 Bishop Road, Plano, TX 75024
Tele: 972-769-3100 Fax: 972-769-3101

Store:
1075 S Burlington Blvd,
Burlington, WA 98233
Restaurant #C1344
P6-AV

Professional of Record:
Kimley»Horn
© 2025 KIMLEY-HORN AND ASSOCIATES, INC.
1201 Third Ave.
Suite 2800
Seattle, WA 98101
CONTACT:
LIZ WILLMOT, P.E.
(206) 677-8610
LIZ.WILLMOT@KIMLEY-HORN.COM

PRELIMINARY - NOT FOR CONSTRUCTION

Prototype :	P6-AV
Prototype Issue Date:	10/2024
Kicthen Issue Date:	10/08/2024
Design Bulletin Updates:	N/A
Date Issued:	Bulletin Number:
10/2024	VERSION 2024-1.0

TYPE III LAND USE

ISSUED

#	DATE	DESCRIPTION
	.	.
	.	.
	.	.
	.	.
	.	.
	.	.
	.	.
	.	.
	.	.
	.	.
	.	.
	.	.
	.	.
	.	.
	.	.
	.	.
	.	.
	.	.
	.	.

Sheet Title:

UTILITY PLAN

Date:	10/3/2025
Project Number:	090042018
Drawn By: SB, SP	Checked By: LW

Sheet Number:

C4.0

This document, together with the concepts and designs presented herein, as an instrument of service, is intended only for the specific purpose and client for which it was prepared. Reuse of and improper reliance on this document without written authorization and adaptation by Kimley-Horn and Associates, Inc. shall be without liability to Kimley-Horn and Associates, Inc.